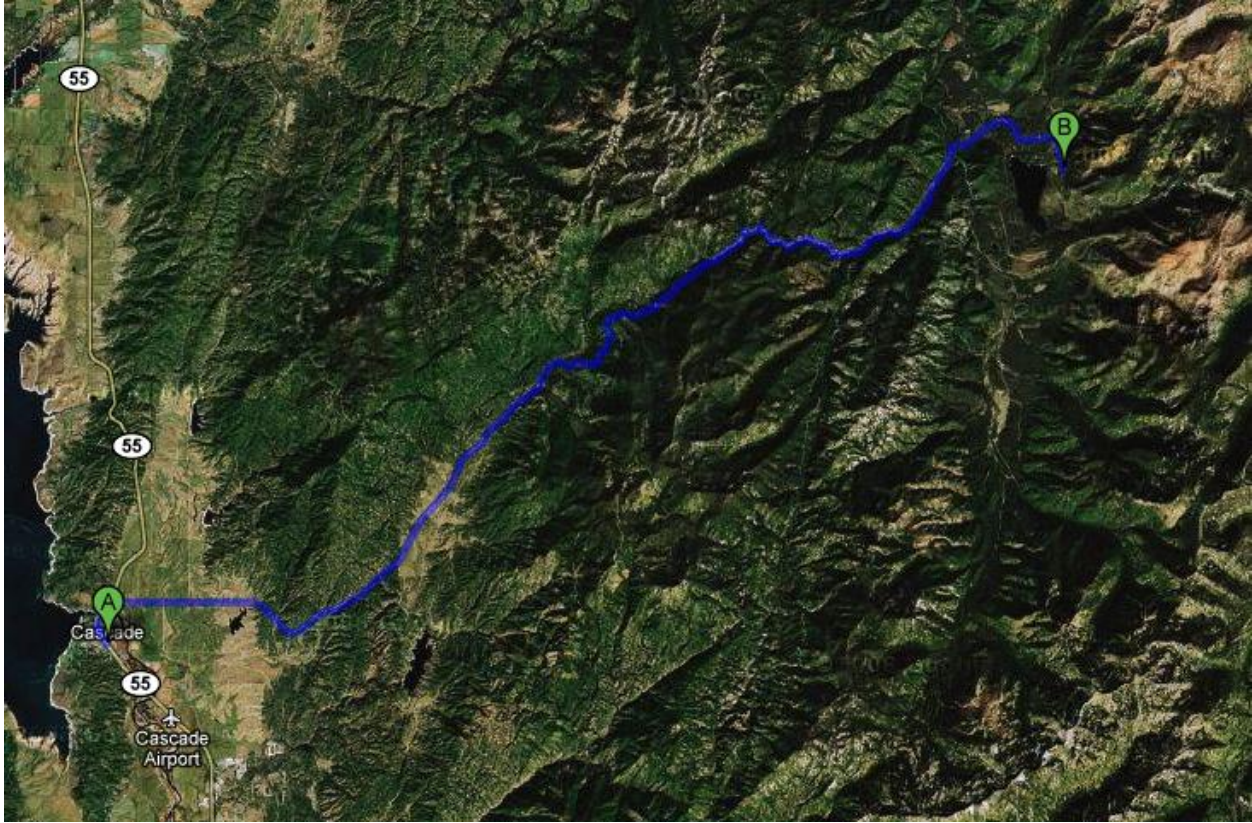


Cascade, ID to Deadwood Reservoir, ID

Landmark road Route (This route is longer, but easier with a horse trailer than using the Banks Lowman Road Approach.

From Cascade to Warm Lake



1. Nat for Dev Rd 22/Warm Lake Rd and Warm Lake Rd

26.9 mi



Cascade, ID

1. Head **northwest** on **ID-55 N/N Main St** toward **E Pine St**

0.9 mi

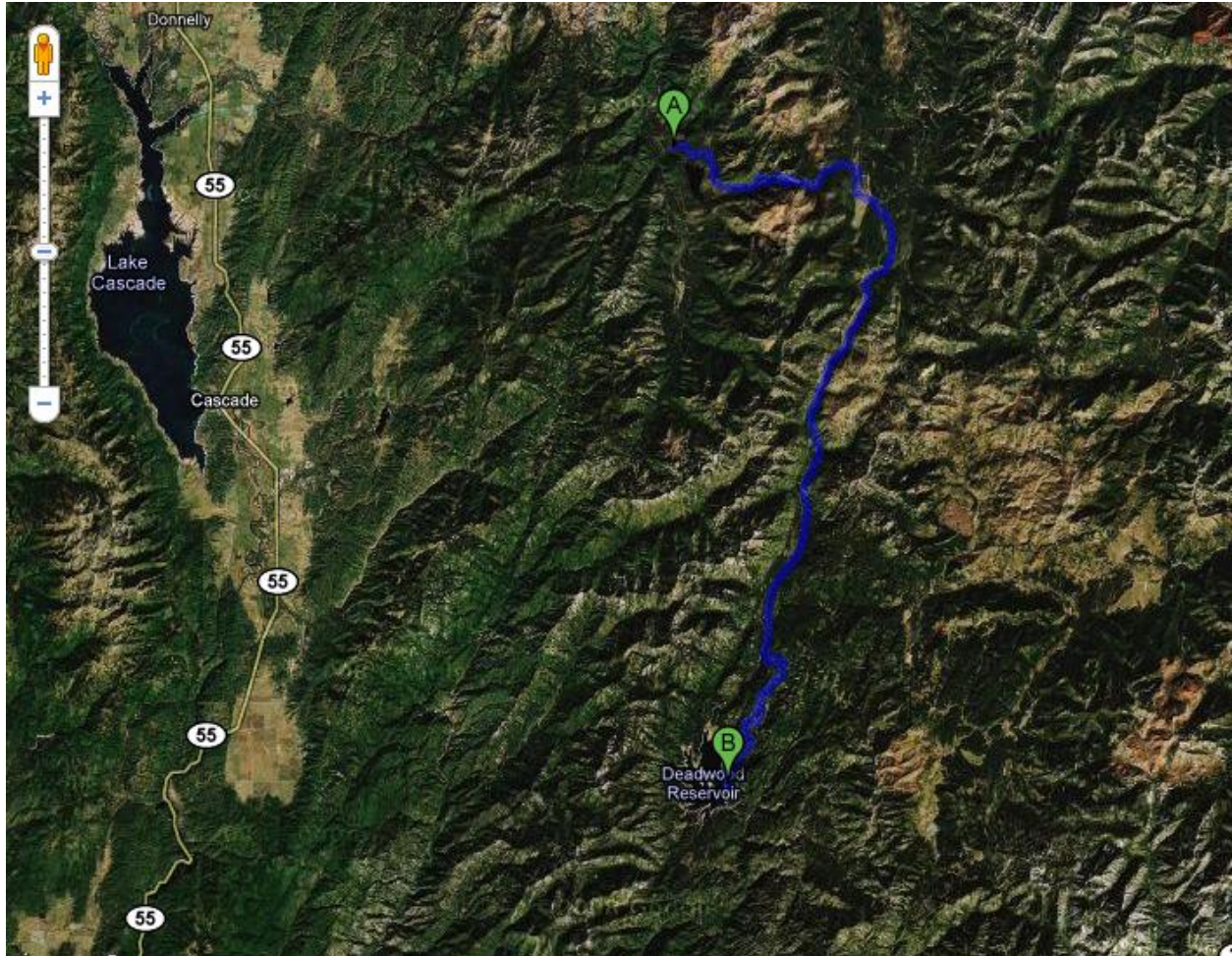
2. Turn right at **Nat for Dev Rd 22/Warm Lake Rd**

17.3 mi

3. Continue straight to stay on **Nat for Dev Rd 22/Warm Lake Rd**

8.5 mi

From Warm Lake to Deadwood Reservoir



1. 42.8 mi



Nat for Dev Rd 22/Warm Lake Rd

1. Head **northeast** on **Nat for Dev Rd 22/Warm Lake Rd** toward **Paradise Valley Rd**

10.8 mi

2. Turn right at **Landmark Stanley Rd/Nat for Dev Rd 579**

2.0 mi

3. Slight right toward **Landmark Stanley Rd/Nat for Dev Rd 579**

0.5 mi

4. Slight right at **Landmark Stanley Rd/Nat for Dev Rd 579**


6.5 mi

5. Turn left to stay on **Landmark Stanley Rd/Nat for Dev Rd 579**

9.1 mi

6. Continue onto **Nat for Dev Rd 555**

- 7. Turn left at **US Hwy Forest Service Rd 591F** 3.4 mi
- 8. Turn right 1.7 mi
- 9. Turn right toward **Nat for Dev Rd 591** 2.2 mi
- 10. Continue straight onto **Nat for Dev Rd 591** 5.2 mi
- 11. Turn left at **Nat for Dev Rd 555** 0.8 mi
- 0.7 mi

 Deadwood

